
Network: May 18, 2026 11:00:44 AM GMT+05:30
Local: May 18, 2026 11:00:45 AM GMT+05:30
27°12'4.785"N 78°0'11.42"E
Civil Lines
Agra Division
Uttar Pradesh


Network: May 18, 2026 10:56:39 AM GMT+05:30
Local: May 18, 2026 10:56:40 AM GMT+05:30
27°12'4.596"N 78°0'11.465"E
5 Nh-11
Shahgunj
Agra Division
Uttar Pradesh


Network: May 18, 2026 10:59:51 AM GMT+05:30
Local: May 18, 2026 10:59:51 AM GMT+05:30
27°12'4.631"N 78°0'11.299"E
5 Nh-11
Shahgunj
Agra Division
Uttar Pradesh


Network: May 18, 2026 10:53:31 AM GMT+05:30
Local: May 18, 2026 10:53:31 AM GMT+05:30
27°12'4.638"N 78°0'11.305"E
5 Nh-11
Shahgunj
Agra Division
Uttar Pradesh


Network: May 18, 2026 10:56:45 AM GMT+05:30
Local: May 18, 2026 10:56:45 AM GMT+05:30
27°12'4.596"N 78°0'11.465"E
5 Nh-11
Shahgunj
Agra Division
Uttar Pradesh


Network: May 18, 2026 10:54:25 AM GMT+05:30
Local: May 18, 2026 10:54:26 AM GMT+05:30
27°12'4.755"N 78°0'11.489"E
5 Nh-11
Shahgunj
Agra Division
Uttar Pradesh


PRAVEEN CHANDANI
SURVEYOR
&
LOSS ASSESSOR
AGRA


Network: May 18, 2026 10:53:39 AM GMT+05:30
Local: May 18, 2026 10:53:39 AM GMT+05:30
27°12'4.638"N 78°0'11.305"E
5 Nh-11
Shahgunj
Agra Division
Uttar Pradesh
UP80EE2728
GOVT OF INDIA


Network: May 18, 2026 10:58:08 AM GMT+05:30
Local: May 18, 2026 10:58:09 AM GMT+05:30
27°12'4.724"N 78°0'11.326"E
5 Nh-11
Shahgunj
Agra Division
Uttar Pradesh
GOVT OF INDIA